



GeoStat: processing level curves and clivometric maps – ver.5

GeoStat: elaborazione di mappe a curve di livello e clivometriche – ver.5

GeoStat allows to process level curves and clivometric maps through the following methods:

Minimum Curvature Splines

Kriging

Inverse Distance Weighting Observations

Natural Neighborhood

Linear triangulation

GeoStat permette di elaborare mappe a curve di livello e clivometriche attraverso i seguenti metodi:

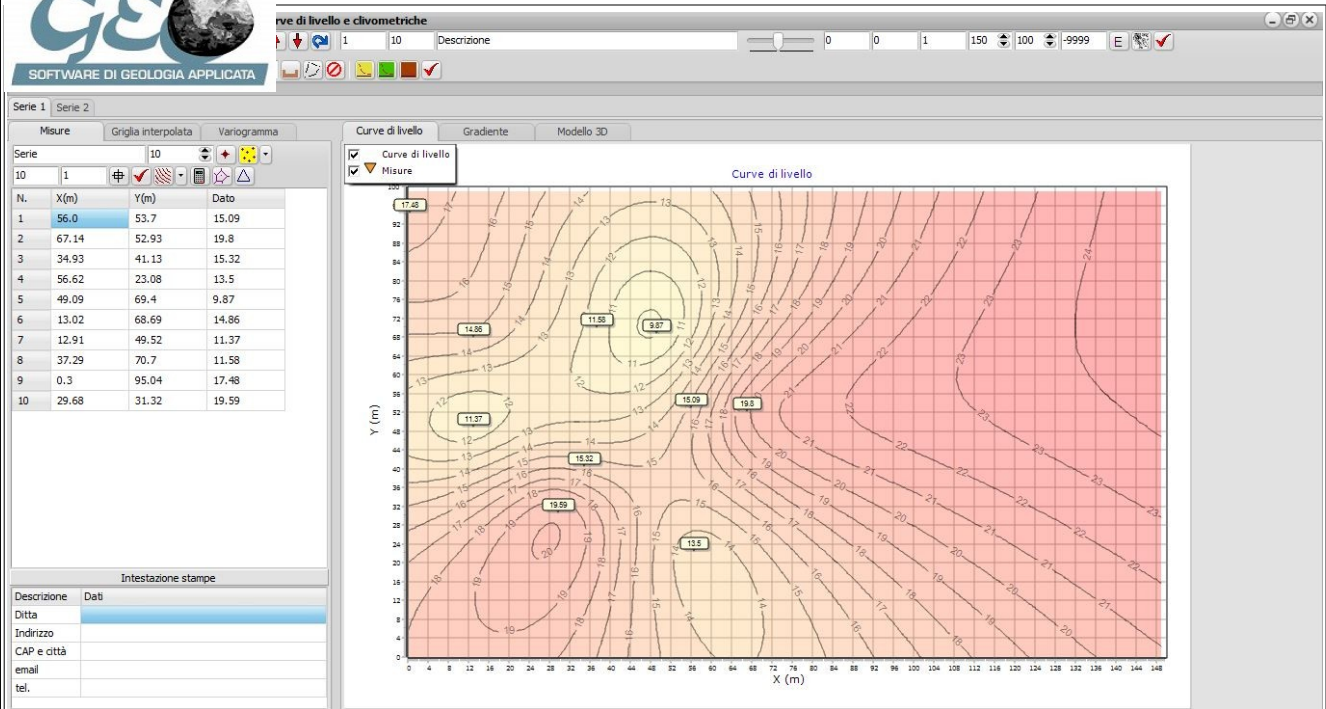
Minimum Curvature Splines

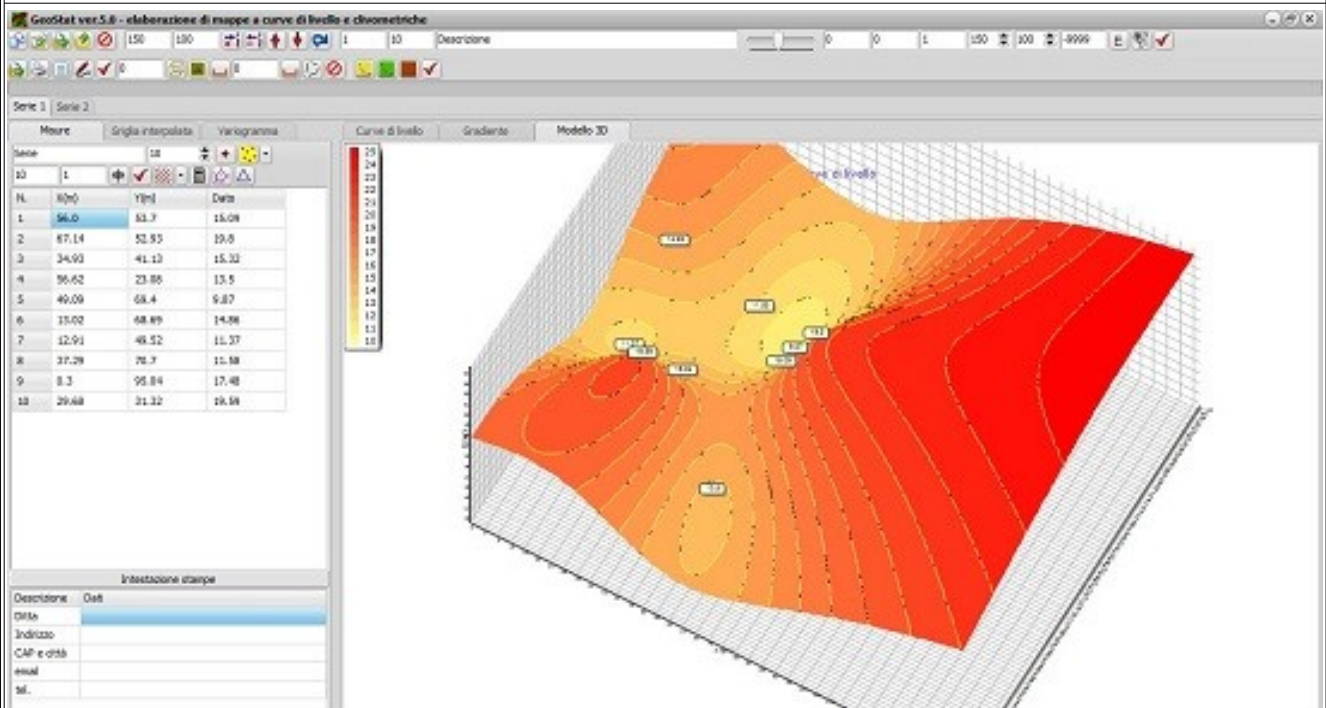
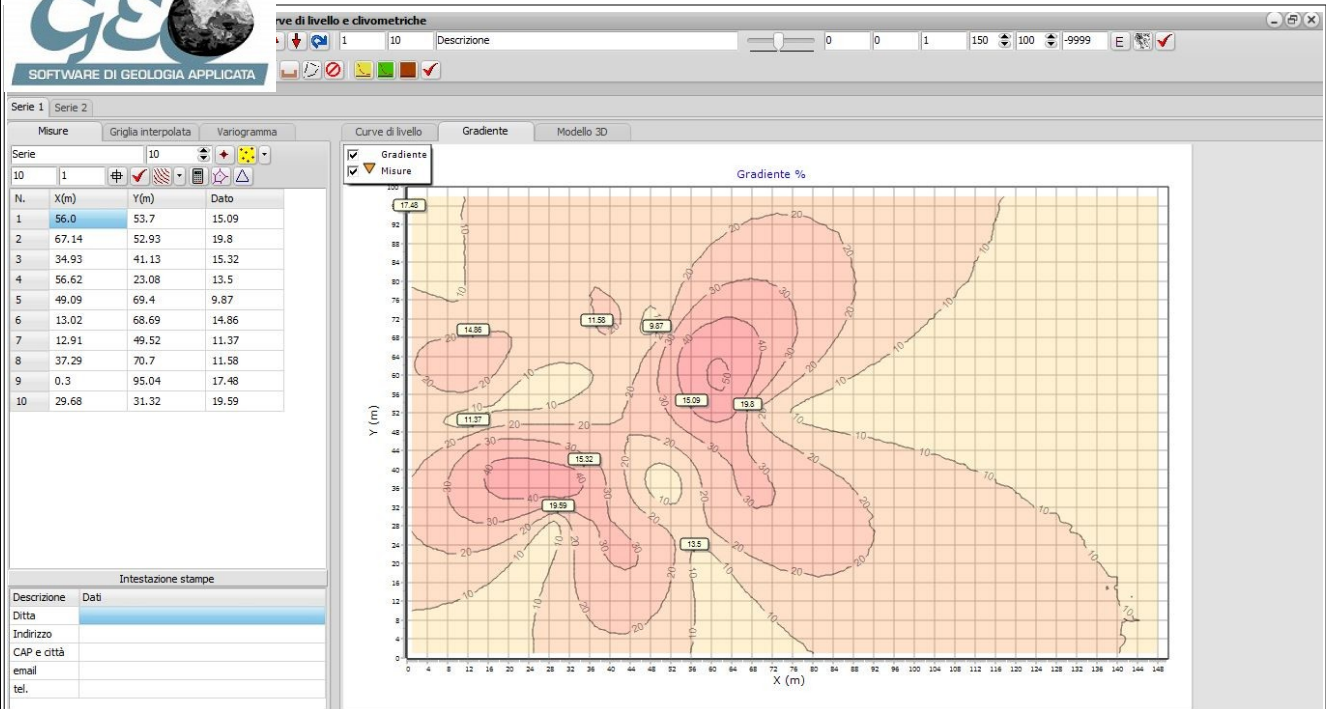
Kriging

Inverse Distance Weighting Observations

Natural Neighborhood

Linear triangulation







ProgramGeo: applied geology software